



Commandant Hr. Ms. Johan de Witt



Koninklijke Marine



Presentatie VCD
Atalanta

CZSK
Hr. Ms. Johan de Witt
B.W.J. Bekkering
Commandant Hr. Ms. Johan de Witt

INTRODUCTIE



Koninklijke Marine
Presentatie VCD

Commandant Hr. Ms. Johan de Witt



Hr.Ms. Johan de Witt

- drijvend dok
- vliegveld
- parkeergarage
- magazijn
- ziekenhuis
- commando-post
- hotel
- en WVTTK!



JWIT
1 BTCIE
Rol 2
MT VPD-team
UIM-team
Obs (CR, SA)
Tolk



Presentatie VCD



Anti-piraterij in Somalische wateren





Koninklijke Marine
Presentatie VCD

Commandant Hr. Ms. Johan de Witt




Taken Op ATALANTA (EU-missie)


- Escorteren UN-shipping
- Veiligstellen scheepvaart GoA
- Anti-piraterij Somalisch Bassin

- Monitoren van buitenlandse visvangst in Somalische EEZ

Koninklijke Marine
Presentatie VCD

PIRATERIJ

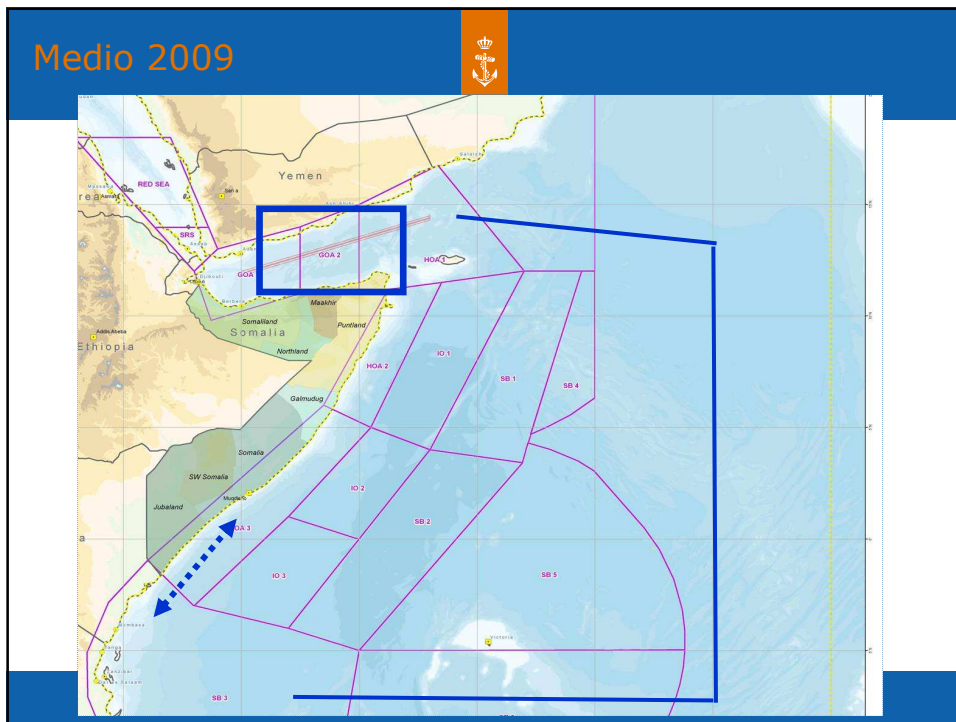
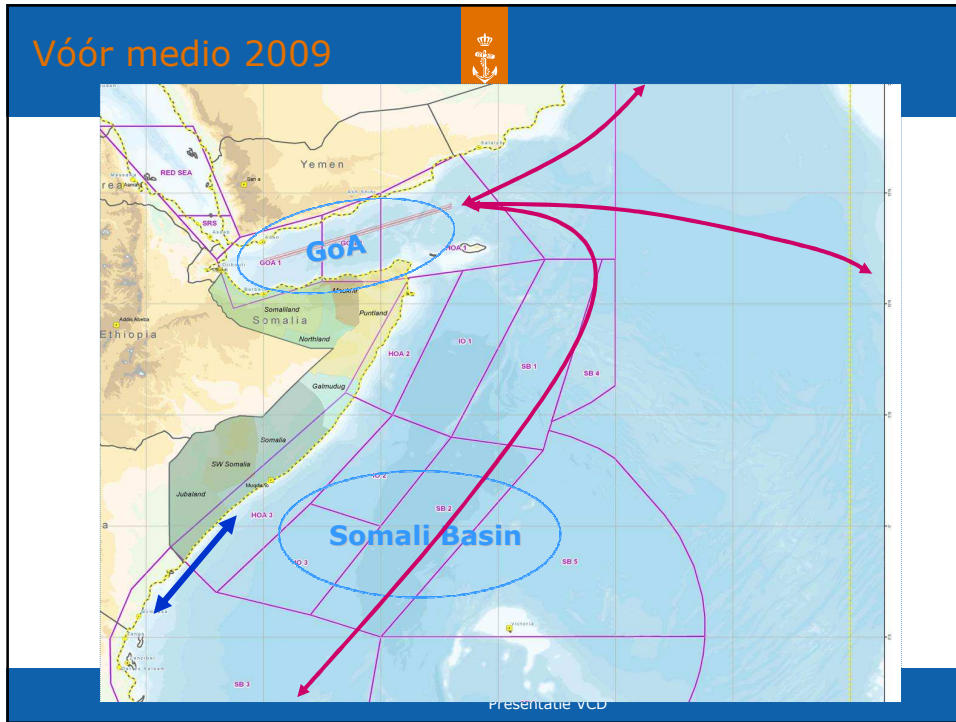




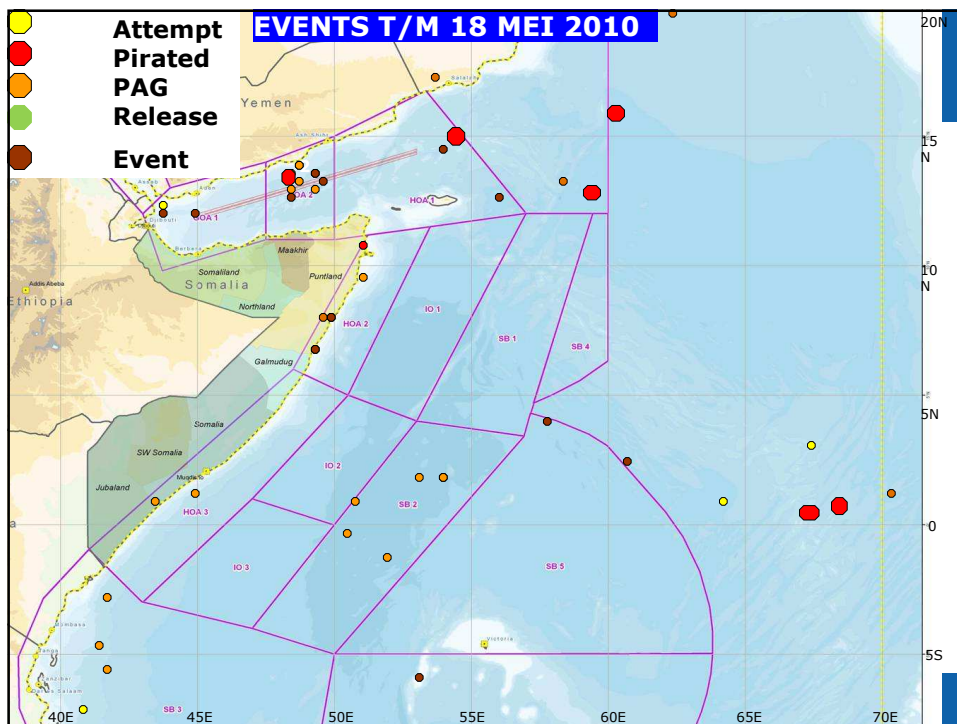
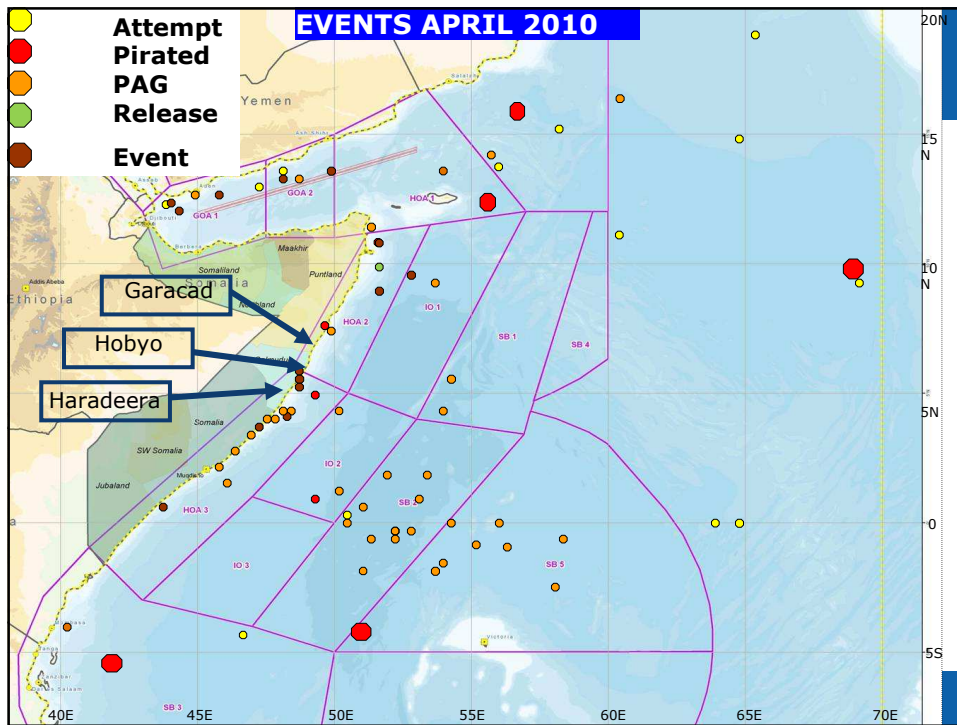
The image shows an aerial view of a long, narrow boat, likely a pirate skiff, moving across the water. The boat is filled with people. A radar overlay is visible, showing the boat's position and various data points. The radar data includes: 18JN2010 AUTO, 06:03:58 UTC+0.0, UN 355, DFLT AUTO 50, 184M, ACFT 11:25:32N 066°, 48:32:59E 3387FT, TGT 11:24:50N 148°, 48:33:25E 1.0NM.

Koninklijke Marine
Presentatie VCD

Commandant Hr. Ms. Johan de Witt



Commandant Hr. Ms. Johan de Witt



Commandant Hr. Ms. Johan de Witt

INZET JWIT



Koninklijke Marine
Presentatie VCD

The image shows a blue and green inflatable boat (JWIT) with several crew members on board. The boat is on the water, and a large white naval ship is visible in the background. The scene is set against a clear blue sky.

Escorte van VN



Koninklijke Marine
Presentatie VCD

The image shows a view from the deck of a ship looking out at a large cargo ship at sea. A crew member wearing headphones is visible in the foreground, looking out over the water. The sky is blue with some clouds.

Commandant Hr. Ms. Johan de Witt

Aanvallen voorkomen

Koninklijke Marine
Presentatie VCD

Kust in kaart brengen

Presentatie VCD